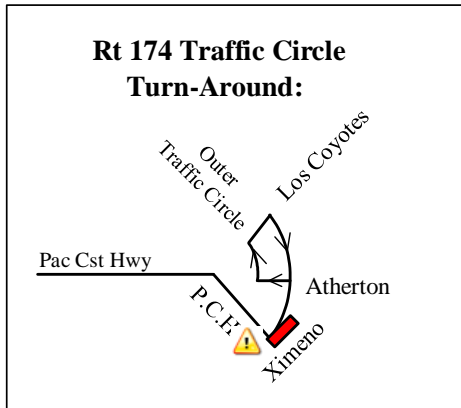
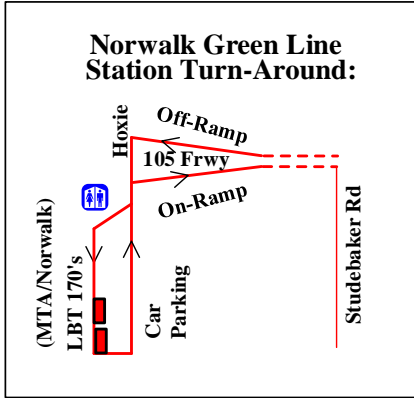
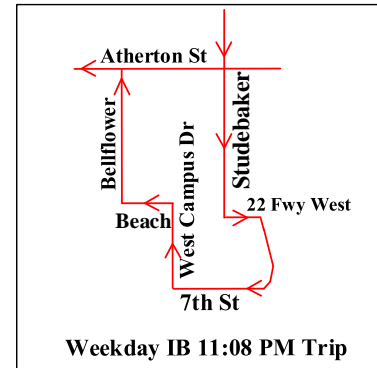
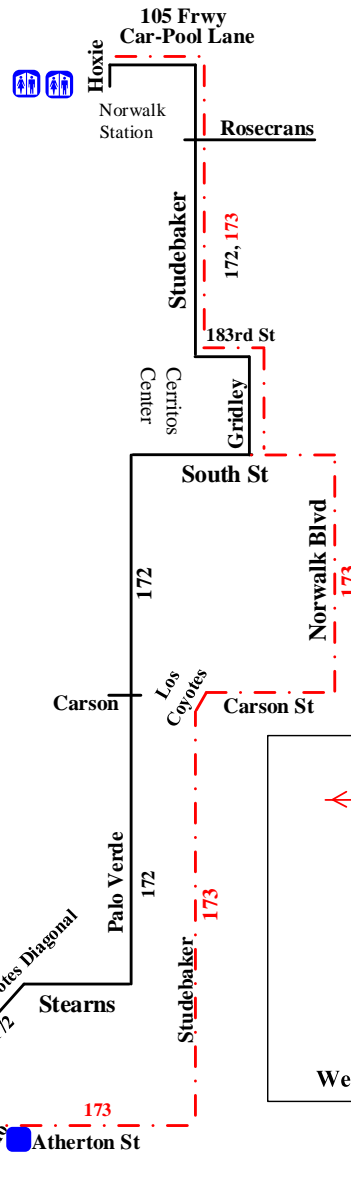


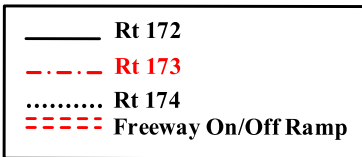
170 Series



- Recovery Location
- Comfort Zone
- Use Caution Thru Traffic Circle



Headsign Change Locations:
Pacific Ave @ 9th St
Green Line Station



Not to Scale

Route 173

Turn Sheet for Route 173

Inbound	Outbound
<p>From recovery location Norwalk Station. (Southbound) Left Turn Stop Sign Left Turn at second Stop sign Right Turn third Stop Sign (Take off-ramp down to Studebaker Rd.) Right Turn Studebaker Rd. Left Turn 183rd Street Right Turn Gridley Left Turn South Street Right Norwalk Blvd. Right Turn Carson Street Left Turn Studebaker Rd. (Los Coyotes Diag.) merge left for Studebaker Rd. Right Turn Atherton Street Left Turn Ximeno Ave. Right Turn Pacific Coast Hwy. Left Turn Pacific Ave.</p> <p>(Headsign Change Location at Pacific Ave. at 9th Street)</p> <p>Left Turn 1st Street</p> <p>Enter Transit Gallery Shelter "F"</p>	<p>From Transit Gallery Shelter "F" (Eastbound) Left Turn Long Beach Blvd. Left Turn 7th Street Right Turn Pacific Ave. Right Turn Pacific Coast Hwy. (After leaving the traffic circle) Left Turn Ximeno Ave. Right Turn Atherton Street Left Turn Studebaker Rd. Right Turn Carson Street Left Turn Norwalk Blvd. Left Turn South Street Right Turn Gridley Left Turn 183rd Street Right Turn Studebaker Rd. Left Turn 105 freeway Carpool entrance. (Take off -ramp up to Hoxie) Left Turn Hoxie Enter Norwalk Station</p> <p>Pull into Recovery location</p> <p>(Change Headsign at this Location)</p>

Note: Turn Sheets Do Not Over Rule Running Board Sheets. Operators Have An Individual Responsibility To Read And Understand Each Running Board Sheet And Follow Any Instruction Accordingly... (Revised 6-11-18)